

# Westley Richards & Co.

*fine guns & rifles since 1812*

130 Pritchett Street, Birmingham B6 4EH  
 Telephone: 0121 333 1900 Facsimile: 0121 333 1901

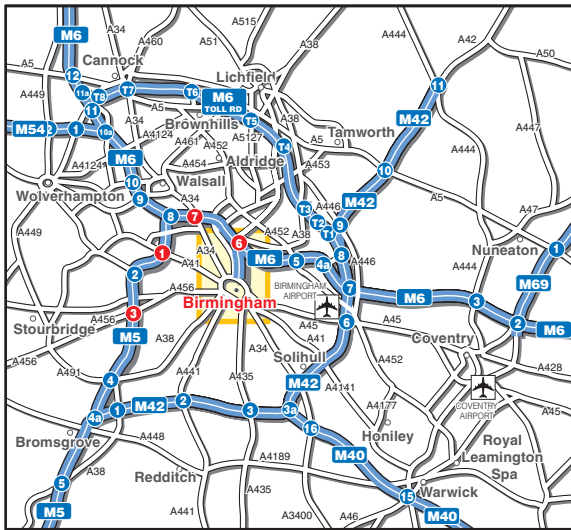
## Public Transport



By Rail, Snow Hill Station.  
 Approximately a 5 minute taxi ride away.  
 For information on train operators and times  
 phone National Rail Enquiries on 0845 7484950.



By Air, Birmingham International Airport.  
 Approximately a 40 minutes drive away.



## HOW TO FIND US

**Ring road A4540 (A41)**  
 All other destinations

**Snow Hill**

Delivery area W

**HOCKLEY CIRCUS**  
 Ring road A4540  
 (A38(M), M6)  
 Coventry  
 Wolverhampton

**Ring road A4540**  
 (M5)  
 K'minster  
 Dudley (A456)

**LUCAS CIRCUS**  
 Ring road A4540  
 (A38(M), M6)  
 Coventry  
 Wolverhampton  
 B'ham  $\leftarrow$  /NEC (A45)

**PARADISE CIRCUS**  
 (A38(M), M6) A38  
 Snow Hill   
 Children's H A&E

**Ring road (A4540)**  
 Oldbury (A457)  
 City H A&E

**(M5)**  
 Bromsgrove A38  
 B'ham  $\leftarrow$  /NEC  
 Holloway Circus  
 New Street

**P** Town Hall  
 Pallasades  
**P** Holloway  
 Bull Ring

**6** A38(M) & A38 B'ham (E.Cen. & NE) & Lichfield  
 London (M1 & M40) N.E.C. & B'ham M6

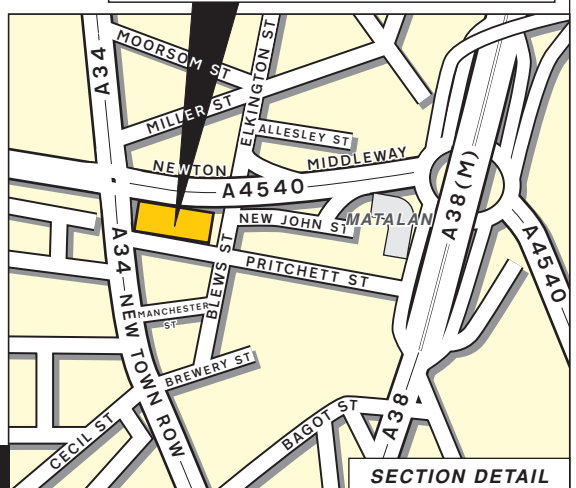
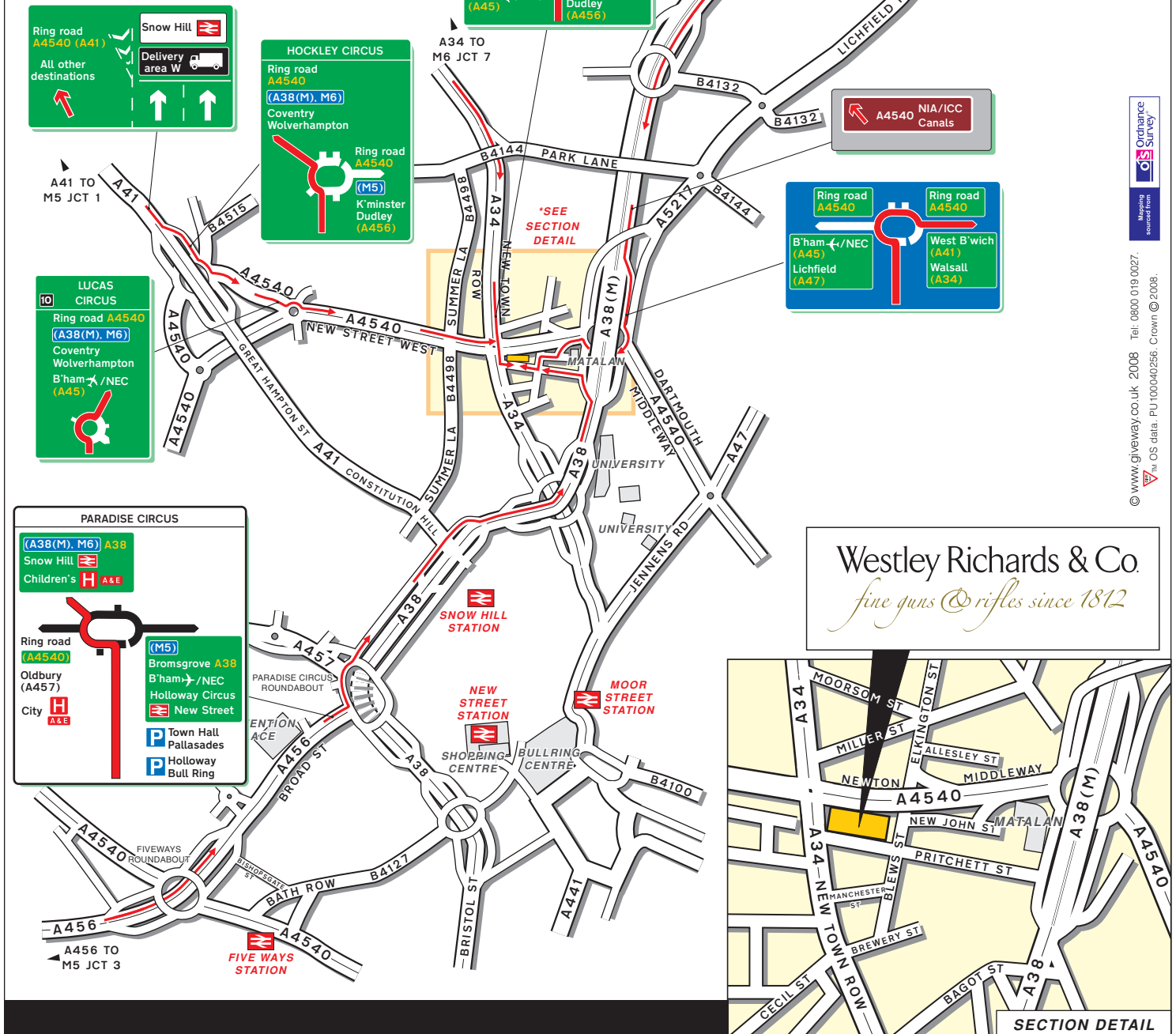
**B'ham (E & Cen.) A38(M)**

**12 NEW TOWN ROW**  
 Ring road A4540  
 (A38(M), M6) Ring road A4540  
 (M5)  
 Coventry  
 Wolverhampton  
 B'ham  $\leftarrow$  /NEC (A45)  
 West Bromwich (A41)  
 Kidderminster  
 Dudley (A456)

**A4540 NIA/ICC Canals**

**Ring road A4540**  
 B'ham  $\leftarrow$  /NEC (A45)  
 Lichfield (A47)

**Ring road A4540**  
 West B'wich (A41)  
 Walsall (A34)



Westley Richards & Co.  
*fine guns & rifles since 1812*

Ordnance Survey  
 Map data sourced from  
 © www.giveaway.co.uk 2008 Tel: 0800 019 0027.  
 © OS data. PU 100040256. Crown © 2008.